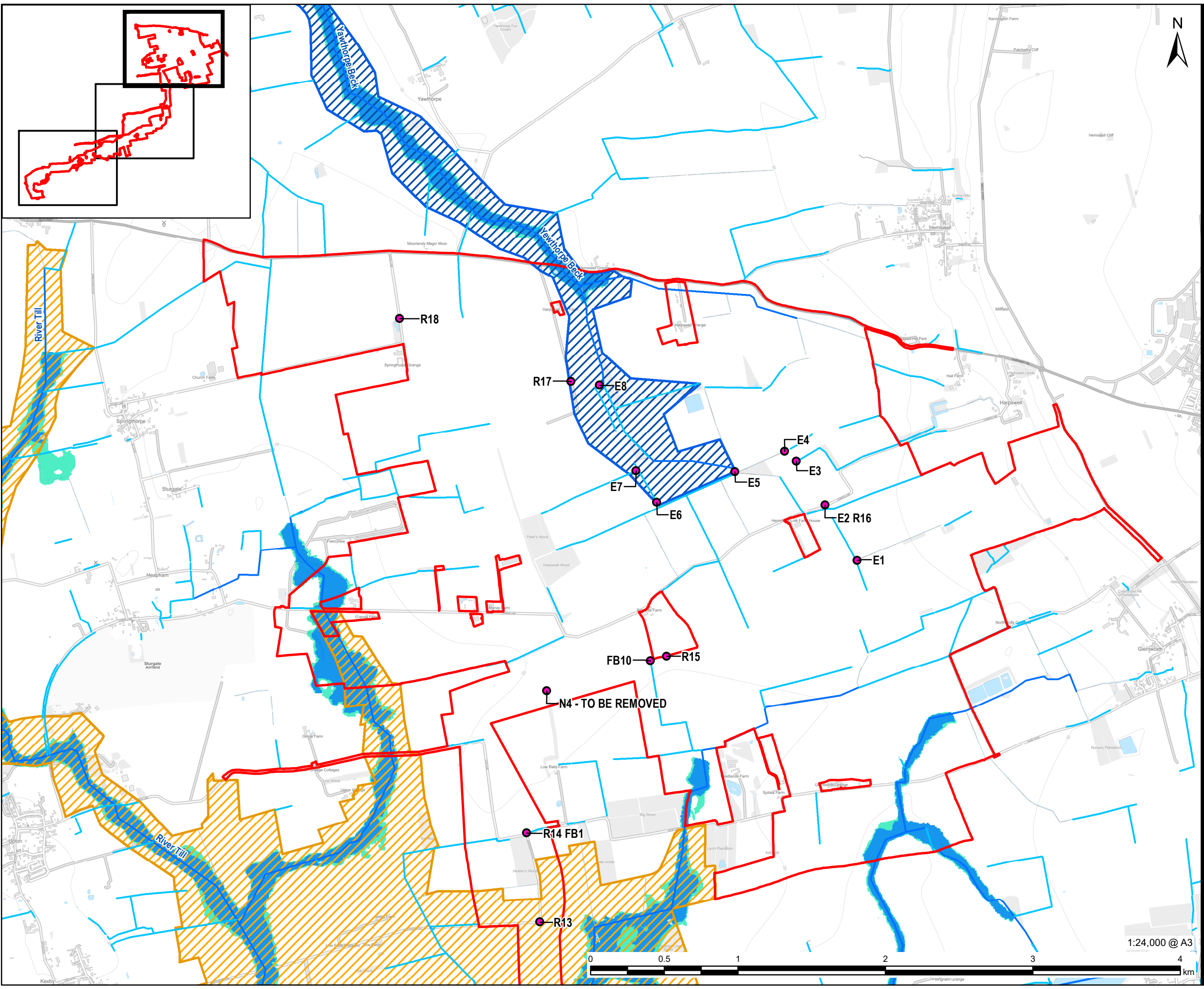


Revision: 0 Drawn: LL Checked: MC Approved: ST Date: 2023-03-27
Filename: i:\na.aecomnet.com\fs\EMEA\London-UK\ON06\Legacy\UK\ON06\PPFSW001\1\1\DP\Library\GIS_DATA\Projects\Greta III\Layout\Tillbridge Solar\Chapter 10 - Water\230214_TillbridgeSolar_Water_Figure10-4_Watercourses_FloodZones_InternalDrainageBoundary.mxd



AECOM

PROJECT
Tillbridge Solar

CLIENT
Tillbridge Solar Ltd

CONSULTANT
Aldgate Tower
2, Leman Street
London, E1 8FA
United Kingdom
T +44-0207-645-2000

LEGEND

- Scheme Boundary
- Potential Watercourse Crossing
- Ordinary Watercourse
- Main River
- Waterbody
- Flood Zone 2
- Flood Zone 3
- Internal Drainage Boundary**
- Scunthorpe and Gainsborough Water Management Board
- Upper Witham Internal Drainage Board

NOTES

Contains Ordnance Survey Data © Crown Copyright and database right 2022. Ordnance Survey 0100031673.
Contains public sector information licensed under the Open Government Licence v3.0. © Natural England material is reproduced with the permission of Natural England 2022.

Nottinghamshire County Council is the Lead Local Flood Authority responsible for flood risk management of Ordinary Watercourses outside of IDB areas

ISSUE PURPOSE
PEI Report

PROJECT NUMBER
60677969

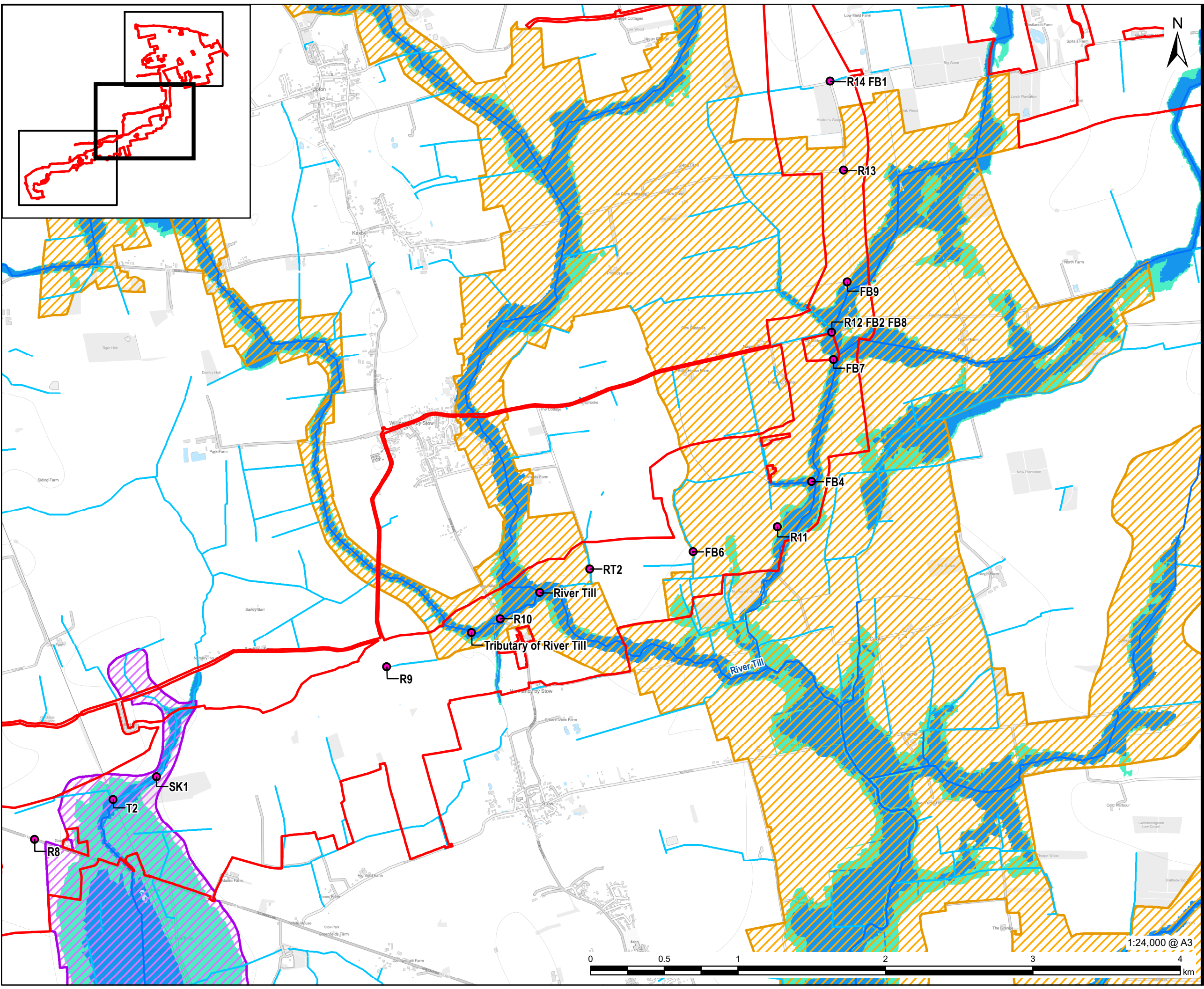
FIGURE TITLE
Watercourses, Flood Zones and Internal Drainage Boards

FIGURE NUMBER
Figure 10-4

1:24,000 @ A3

This drawing has been prepared for the use of AECOM's client. It may not be used, modified, reproduced or relied upon by third parties, except as agreed by AECOM or as required by law. AECOM accepts no responsibility and denies any liability whatsoever to any party that uses or relies on this drawing without AECOM's express written consent. Do not scale this document. All measurements must be obtained from the stated dimensions.

Revision: 0 Drawn: LL Checked: MC Approved: ST Date: 2023-03-27
 Filename: I:\na.aecomnet.com\fs\EMEALondon-UK\ON06Legacy\UK\ON06PPFSW001\1\DP\Library\GIS_DATA\Projects\Greta III\Layout\TillbridgeSolar_Water_Figure10-4_Water\TillbridgeSolar_Water_Figure10-4_TillbridgeSolar_Water_Figure10-4.mxd



AECOM

PROJECT
Tillbridge Solar

CLIENT
Tillbridge Solar Ltd

CONSULTANT
Aldgate Tower
2, Leman Street
London, E1 8FA
United Kingdom
T +44-0207-645-2000

LEGEND

- Scheme Boundary
- Potential Watercourse Crossing
- Ordinary Watercourse
- Main River
- Waterbody
- Flood Zone 2
- Flood Zone 3

Internal Drainage Boundary

- Trent Valley Internal Drainage Board
- Upper Witham Internal Drainage Board

NOTES

Contains Ordnance Survey Data © Crown Copyright and database right 2022. Ordnance Survey 0100031673.
 Contains public sector information licensed under the Open Government Licence v3.0. © Natural England material is reproduced with the permission of Natural England 2022.

Nottinghamshire County Council is the Lead Local Flood Authority responsible for flood risk management of Ordinary Watercourses outside of IDB areas

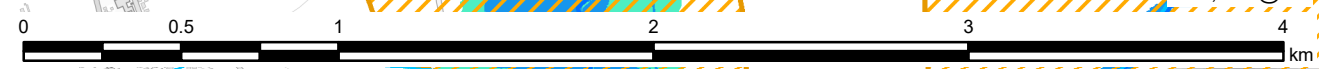
ISSUE PURPOSE
PEI Report

PROJECT NUMBER
60677969

FIGURE TITLE
Watercourses, Flood Zones and Internal Drainage Boards

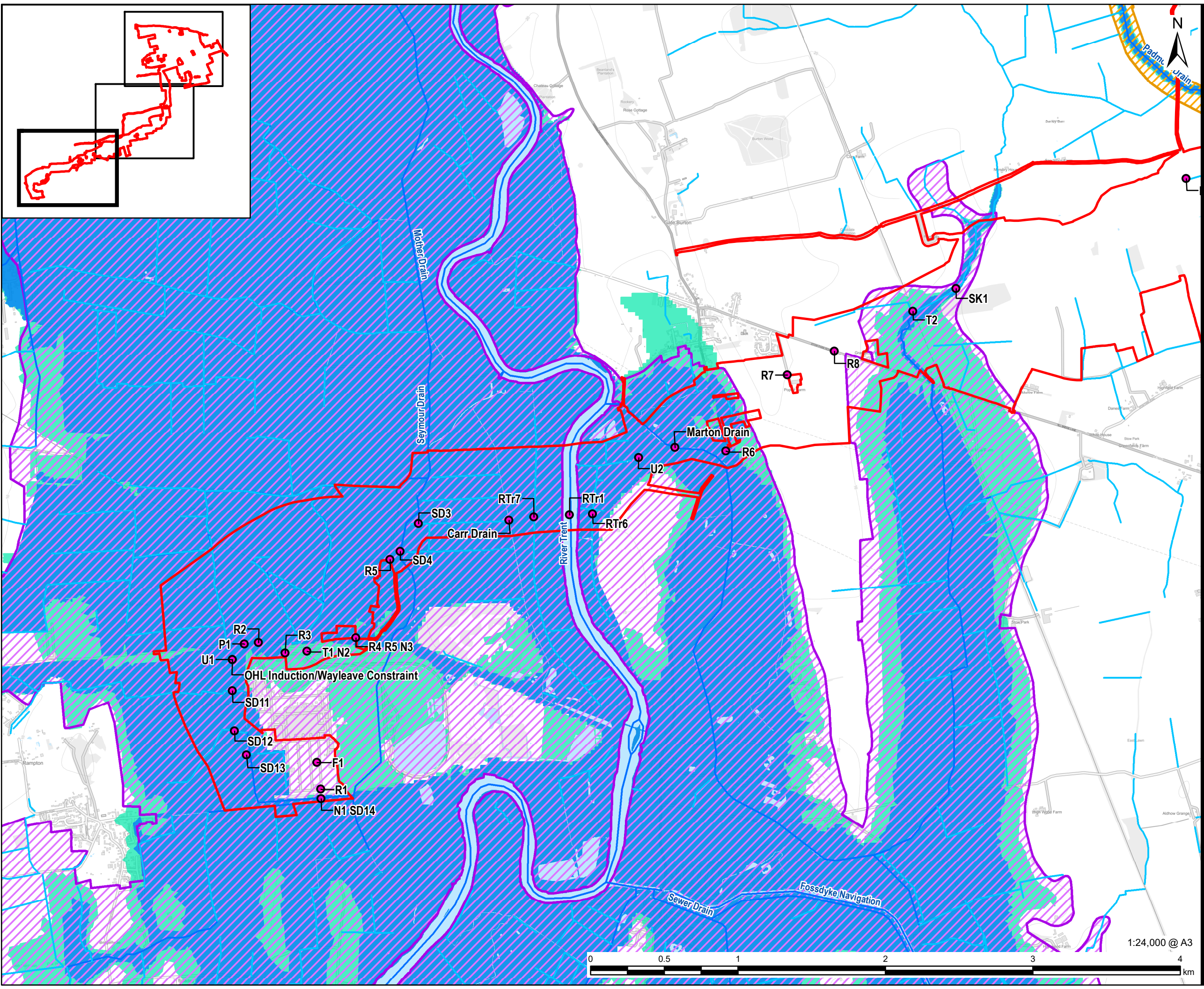
FIGURE NUMBER
Figure 10-4

1:24,000 @ A3



This drawing has been prepared for the use of AECOM's client. It may not be used, modified, reproduced or relied upon by third parties, except as agreed by AECOM or as required by law. AECOM accepts no responsibility and denies any liability whatsoever to any party that uses or relies on this drawing without AECOM's express written consent. Do not scale this document. All measurements must be obtained from the stated dimensions.

Revision: 0 Drawn: LL Checked: MC Approved: ST Date: 2023-03-27
 Filename: i:\na.aecomnet.com\fs\EMEA\London-UK\ON06Legacy\UK\ON06PPF\SW001\1\1\DP\Library\GIS_DATA\Projects\Greta III\Layout\Solar_Water_Figure10-4_TillbridgeSolar_Water_Figure10-4_Watercourses_FloodZones_InternalDrainageBoundary.mxd



AECOM

PROJECT
Tillbridge Solar

CLIENT
Tillbridge Solar Ltd

CONSULTANT
Aldgate Tower
2, Leman Street
London, E1 8FA
United Kingdom
T +44-0207-645-2000

LEGEND

- Scheme Boundary
- Potential Watercourse Crossing
- Ordinary Watercourse
- Main River
- Waterbody
- Flood Zone 2
- Flood Zone 3

Internal Drainage Boundary

- Trent Valley Internal Drainage Board
- Upper Witham Internal Drainage Board

NOTES

Contains Ordnance Survey Data © Crown Copyright and database right 2022. Ordnance Survey 0100031673.
 Contains public sector information licensed under the Open Government Licence v3.0. © Natural England material is reproduced with the permission of Natural England 2022.

Nottinghamshire County Council is the Lead Local Flood Authority responsible for flood risk management of Ordinary Watercourses outside of IDB areas

ISSUE PURPOSE
PEI Report

PROJECT NUMBER
60677969

FIGURE TITLE
Watercourses, Flood Zones and Internal Drainage Boards

FIGURE NUMBER
Figure 10-4

1:24,000 @ A3

This drawing has been prepared for the use of AECOM's client. It may not be used, modified, reproduced or relied upon by third parties, except as agreed by AECOM or as required by law. AECOM accepts no responsibility and denies any liability whatsoever to any party that uses or relies on this drawing without AECOM's express written consent. Do not scale this document. All measurements must be obtained from the stated dimensions.